



GEOGRAPHY WORKSHEET

FACTS ABOUT TURKIYE

- Turkey is a transcontinental Eurasian country. Asian Turkey, which includes 97 percent of the country, is separated from European Turkey by the Bosphorus, the Sea of Marmara, and the Dardanelles.
- Turkey is divided into seven geographical regions: Marmara, Aegean, Black Sea, Central Anatolia, Eastern Anatolia, Southeastern Anatolia and the Mediterranean.
- Turkey's Black Sea coastline stretches for 1,650 km. That's the same distance as Paris to Berlin.
- Istanbul is the world's only city spanning two continents and only 3% of Turkey is in Europe.
- Troy is located in the North West of Turkiye.
- Turkiye is prone to earthquakes in the west and east of the country.
- Ankara is the capital of Turkey not Istanbul. It became so in 1923 after the War of Independence.

The oldest known human city is Çatalhöyük in Turkey, which shows signs of settlement from the 7th century B.C.

- The stones found at Göbekli Tepe in Turkey in 1994 are considered the world's first temple and one of the most important archaeological sites ever discovered. Carbon dating shows the 45 stones may be as old as 13,000 years old, which makes it the oldest site by a significant margin, considering Stonehenge was built around 2,000 to 3,000 years

TRUE OR FALSE

1. _____ Geographically, Turkey sits on two continents, Europe and Asia.
2. _____ Türkiye has divided four regions.
3. _____ Istanbul is only located only one continent.
4. _____ Turkey's Black Sea coastline stretches for 1,500km.
5. _____ Turkey is prone to earthquakes, especially in the north of the country.
6. _____ Turkey is a popular tourist destination and home to over fifteen World Heritage Sites.
7. _____ The legendary city of Troy is located in Turkey.
8. _____ Göbekli Tepe is considered the world's second temple.
- 9.----- Ankara is the capital of Türkiye.
- 10.----- The oldest known human city is Çatalhöyük in Türkiye.

Different Landforms

When you are traveling, it's important to know the definitions of each type of land so you know how to travel across it.

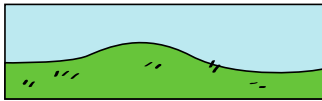
Directions:

Draw a line and match the landform picture with the correct definition.

1. Plateau



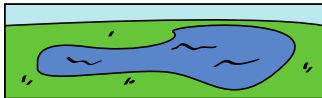
2. Hill



3. Mountain




4. Lake



5. River



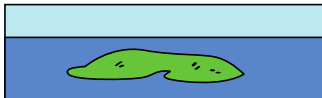
6. Ocean



7. Plain



8. Island



a. A small piece of land with water all around it

b. An area of land that is higher than the land around it, but flat

c. A tall piece of land, usually with steep sides


d. A line of water; can be curvy

e. Flat, open land

f. A small mound

g. A small body of water, with land all around it

h. A very large body of water



ANSWERS

FACTS ABOUT TURKIYE

- Turkey is a transcontinental Eurasian country. Asian Turkey, which includes 97 percent of the country, is separated from European Turkey by the Bosphorus, the Sea of Marmara, and the Dardanelles.
- Turkey is divided into seven geographical regions: Marmara, Aegean, Black Sea, Central Anatolia, Eastern Anatolia, Southeastern Anatolia and the Mediterranean.
- Turkey's Black Sea coastline stretches for 1,650 km. That's the same distance as Paris to Berlin.
- Istanbul is the world's only city spanning two continents and only 3% of Turkey is in Europe.
- Troy is located in the North West of Turkiye.
- Turkiye is prone to earthquakes in the west and east of the country.
- Ankara is the capital of Turkey not Istanbul. It became so in 1923 after the War of Independence.

The oldest known human city is Çatalhöyük in Turkey, which shows signs of settlement from the 7th century B.C.

- The stones found at Göbekli Tepe in Turkey in 1994 are considered the world's first temple and one of the most important archaeological sites ever discovered. Carbon dating shows the 45 stones may be as old as 13,000 years old, which makes it the oldest site by a significant margin, considering Stonehenge was built around 2,000 to 3,000 years

TRUE. OR FLASE

1. TRUE Geographically, Turkey sits on two continents, Europe and Asia.
2. FALSE Turkiye has divided four regions.
3. FALSE Istanbul is only located only one continent.
4. FALSE Turkey's Black Sea coastline streches for 1,500km.
5. FALSE Turkey is prone to earthquakes, especially in the north of the country.
6. TRUE Turkey is a popular tourist destination and home to over fifteen World Heritage Sites.
7. TRUE The legendary city of Troy is located in Turkey.
8. FALSE Göbekli Tepe is considered the world's second temple.
9. -----TRUE-----Ankara is the capital of Turkiye.
10. ----TRUE----- The oldest known human city is Çatalhöyük in Turkiye.

Different Landforms

When you are traveling, it's important to know the definitions of each type of land so you know how to travel across it.

Directions:

Draw a line and match the landform picture with the correct definition.

1. Plateau

2. Hill

3. Mountain

4. Lake

5. River

6. Ocean

7. Plain

8. Island

a. A small piece of land with water all around it

b. An area of land that is higher than the land around it, but flat

c. A tall piece of land, usually with steep sides


d. A line of water; can be curvy

e. Flat, open land

f. A small mound

g. A small body of water, with land all around it

h. A very large body of water



The image shows a matching exercise with eight landform pictures on the left and eight definitions on the right. Hand-drawn green lines connect the pictures to their definitions: 1. Plateau to b, 2. Hill to f, 3. Mountain to c, 4. Lake to g, 5. River to d, 6. Ocean to h, 7. Plain to e, and 8. Island to a.